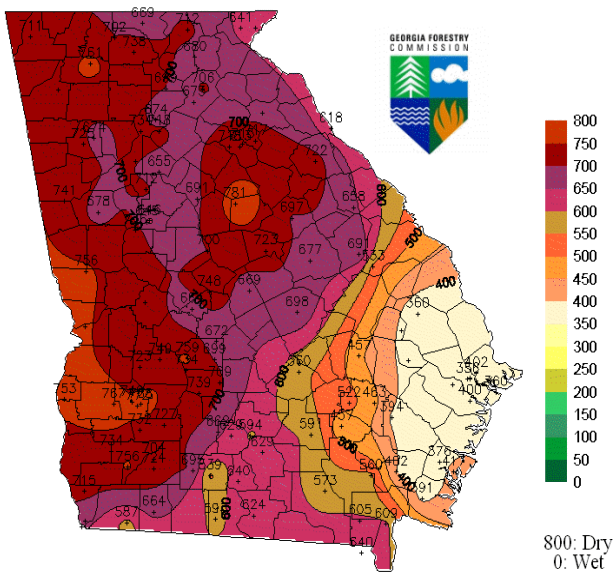




Georgia Wildfires 2016

Fire Situation Report for 11/23/2016

**Map of KBDI
at November 22, 2016 1300 EST**



Georgia Automated Environmental Monitoring Network provided 75% of the stations in the map.

New Fires 11/22/2016 (yesterday)	53	126 acres
Active State Fires	12*	7491 acres*
Total Fires Since 1/1/2016 with Fire Report	4,439	28,863 acres**

Drought Index (KBDI)

Range of 354 near the coast to 781 in NW and W GA

52% of state in extreme and exceptional drought

*Includes wildfires not contained from previous days but does not include fires being handled by the USFS within the state

** Includes wildfires from state and private lands only, no federal acres

SIGNIFICANT FIRES	COUNTY	ACRES	% CONTAINED
Rock Mountain Fire***	Rabun	14757	30%
Rough Ridge Fire **	Fannin	27870	59%
Tatum Gulf Fire	Dade	2836	80%
Timber Ridge Fire***	Rabun	888	98%
Bell Road Fire	Polk/Haralson	1551	99%
Irwin Mill Fire	Gordon	107	99%
Treat Mountain Fire	Polk/Haralson	558	99%
Ellis Road Fire	Spalding	114	100%
Creek Road Fire	Dade	72	100%
Paul Lord Fire	Johnson	193	100%
Rocky Face Fire	Whitfield	590	100%
Flat Branch Fire****	Rabun/Towns	600	100%
Fox Mountain Fire*	Dade	2,083	100%

** Rough Ridge Fire on USFS lands and located in national wilderness area and under confinement strategies.

***The Rock Mountain and Timber Ridge fires are on USFS lands and under confinement strategies

**** Rock Mountain and Flat Branch fires have burned together and are now one fire.

****Lookout Mountain fire now combined with Tatum Gulf

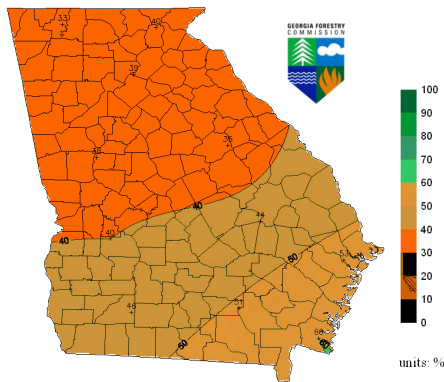
Fires that are at 100% contained are being monitored daily for potential reburns as leaves start to fall and cover containment lines.

SIGNIFICANT EVENTS

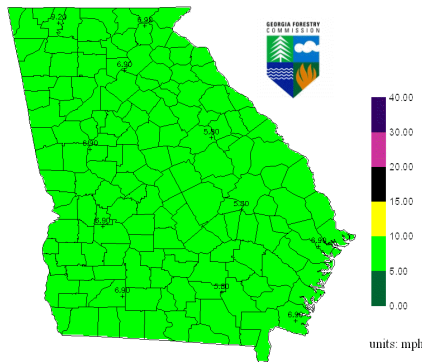
Structures Threatened-Bell Road Fire	Polk/Haralson	52
Structures Threatened-Tatum Gulf Fire	Dade County	Est. of 60
Inert Landfill on fire 11-21-16	South Fulton/Coweta	Smoke issues
GFC responded to a wildfire on 11-20-16 in which one fatality and one injury were reported	Greene County	
GFC responded to a wildfire resulting from an illegal burn on 11-18-16 in which one critical injury was reported	Meriwether County	
Smoke from wildfires in AL, GA, TN and NC is expected to affect visibility and air quality. The National Weather Service and Georgia EPD are coordinating on special weather statements and air quality alerts. Information on air quality can also be viewed here .	Metro Atlanta and areas around Atlanta should see clearing skies and not smell any smoke due to strong winds generally from the SE. Information on air quality can also be viewed here .	
Governor Nathan Deal issued an Executive Order declaring a drought and banning the ignition of consumer fireworks in affected counties	See full list of counties here .	

FIRE WEATHER OUTLOOK

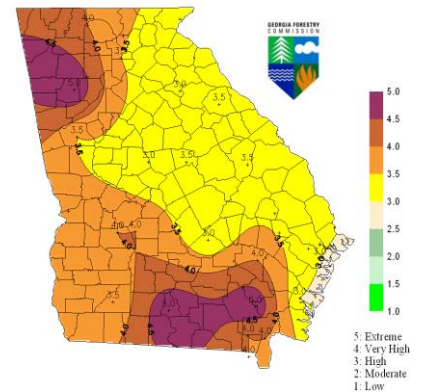
Forecasted Relative Humidity for Today
Produced at November 23, 2016 730 EST



Forecasted Wind Speed for Today
Produced at November 23, 2016 730 EST



Forecast Fire Danger for Tomorrow
Produced at November 22, 2016 130pm EST



GEORGIA FORESTRY
COMMISSION



COOPERATORS ASSISTING WITH WILDFIRE SUPPRESSION EFFORTS

Georgia Emergency Management Agency	Georgia Department of Natural Resources	Georgia Department of Corrections
Local Emergency Management Operations	Local Fire Departments	US Forest Service
Local Law Enforcement Agencies		

CONTACT INFORMATION**Information Center**

Wendy Burnett

Public Relations Director

wburnett@gfc.state.ga.us478-751-
3535
